







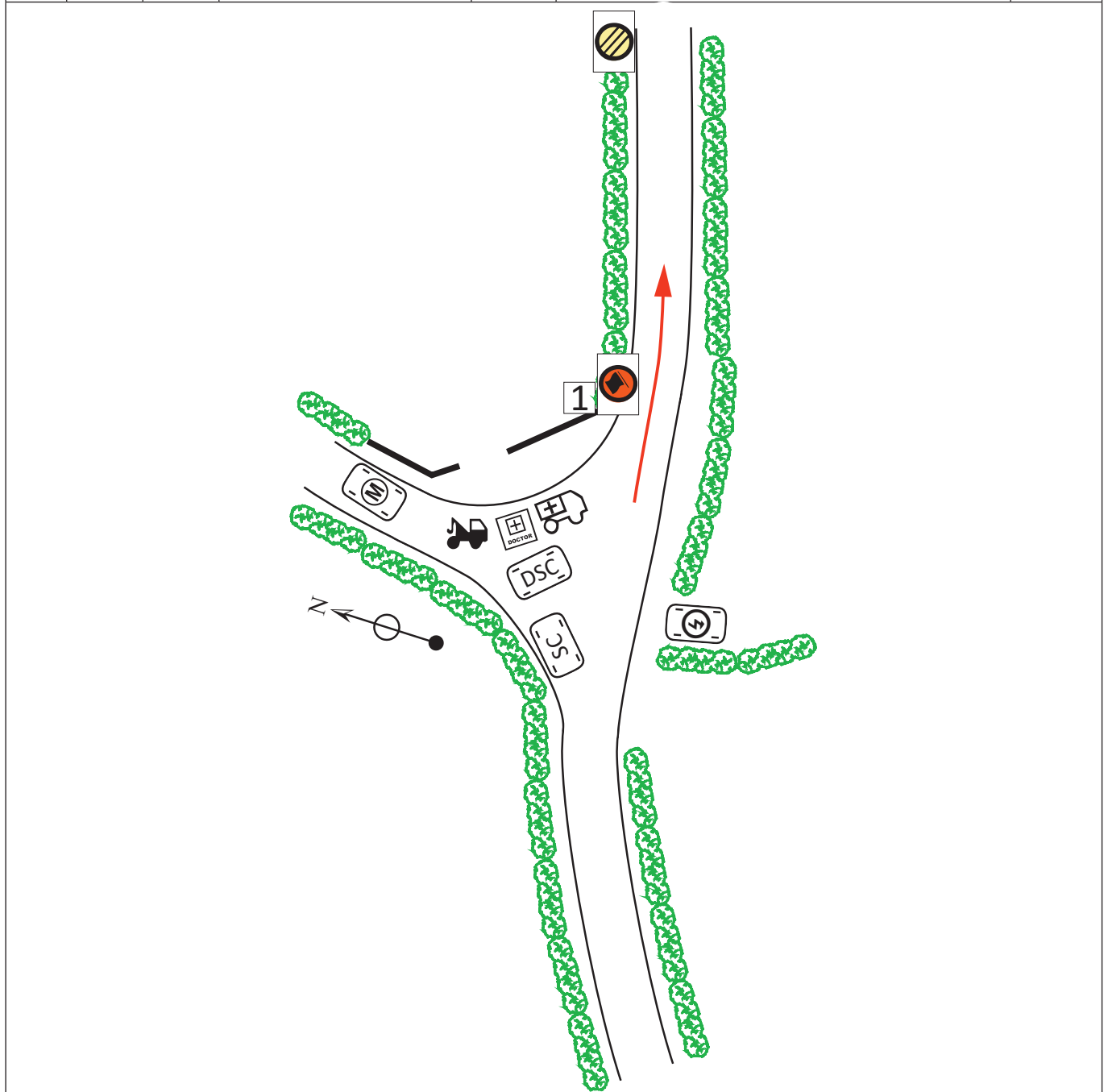
SS 2 & 5 Cwmerfyn 4.50 miles - Version 7 (13-Aug-2023)



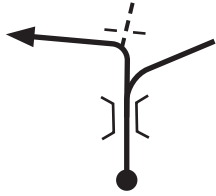








© Crown Copyright and database rights 2019 OS 100034184

Version 7 -Added Tracking points, update to Fan Zone diagrams added start control diagram, added bend & caution board to Post 10

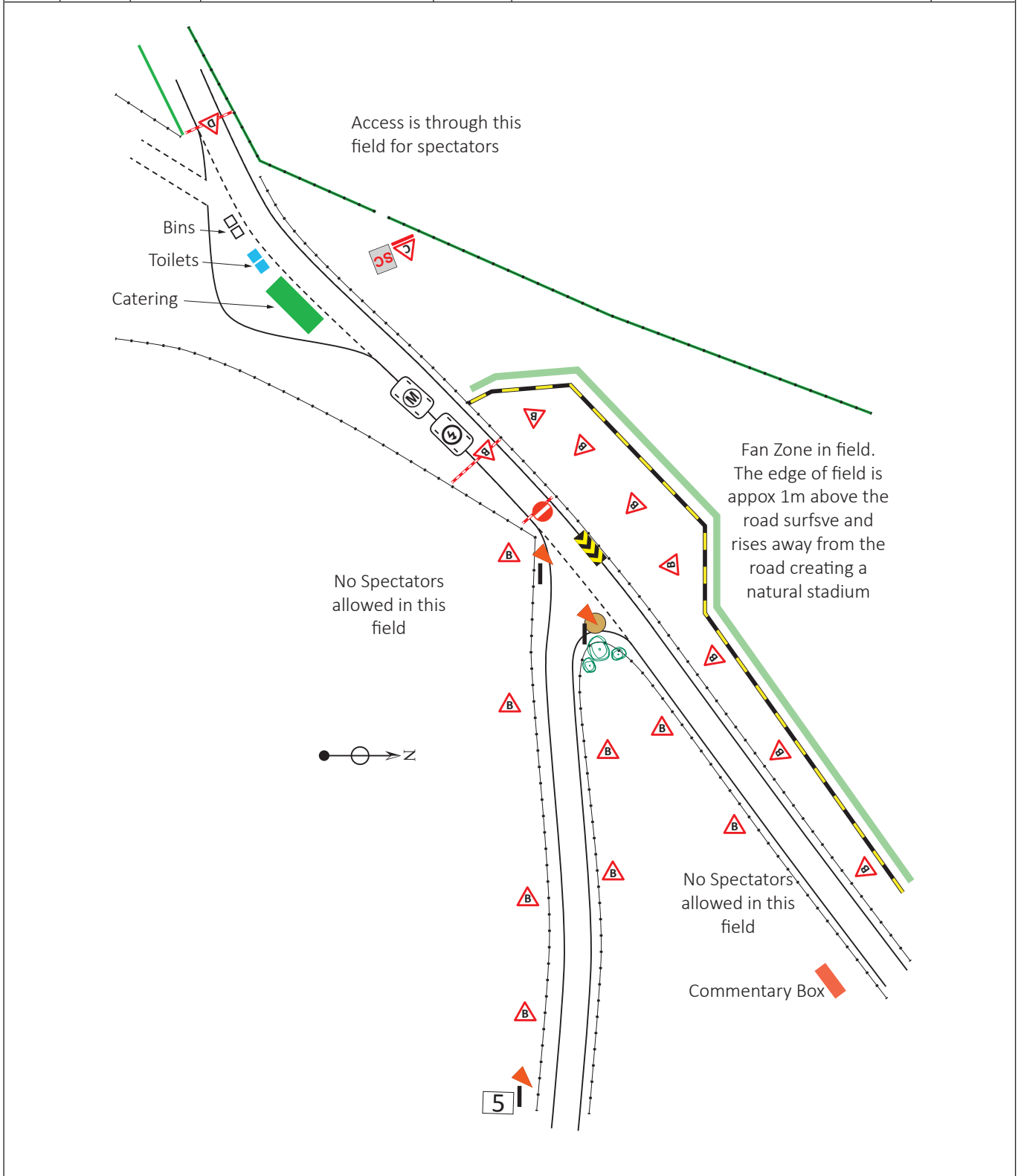
Post No.	Miles		Direction	Safety & Radio	Information	Predicted Marshals
	Total	Inter				
TC	--	--			TC 2 & 5 Access to field through stream SN 67205 80713 ///absorb.custodial.peach Notice C & Safety Code	1M 2TK
1	--	0.14		  	Start SS 2 & 5 Cwmerfyn SN 67292 80780 ///slant.snips.postage At Junction Notice C & Safety Code on track	




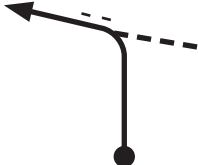

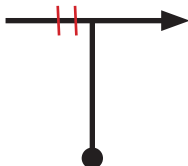



Post No.	Miles		Direction	Safety & Radio	Information	Predicted Marshals
	Total	Inter				
1	0.00	0.00			Start SS 2 & 5 Cwmerfyn	1M 2TK
1A	0.41	0.41			Footpath through gate Notice C Safety Code Parking in field (check ok)	1
1B	0.55	0.14			House Protect rock face on left with bale	1
1C	0.66	0.11			Notice C Safety Code on track and footpath	1
2	0.77	0.11			Emergency Access Route Notice C Safety Code on joining roads	2M 1RF
2A	0.80	0.03			Stables on right, houses on left	0
2B	0.83	0.03			House & Gate	1
2C	1.01	0.18			Footpath to the right Notice C Safety Code	0

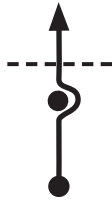
Post No.	Miles		Direction	Safety & Radio	Information	Predicted Marshals
	Total	Inter				
3	1.07	0.06		 	Direction Chevron in open gate Footpath (No marker post) Protect pole between the gates Open gate into compound Notice C Safety Code	2
3A	1.14	0.07			Ty Melrndwr on right	1
3B	1.20	0.06			Entrance on right	1
4	1.24	0.04			Remove gates and protect posts Footpath on track off to the left	1
4A	1.51	0.27			Footpath on right 4x4 Parking Notice C Safety Code	1
4B	1.69	0.18			Protect Gate Footpath on Right from 5B No parking Notice C Safety Code	0
4C	1.76	0.07			Track to Tynpwll Must be marshalled	1

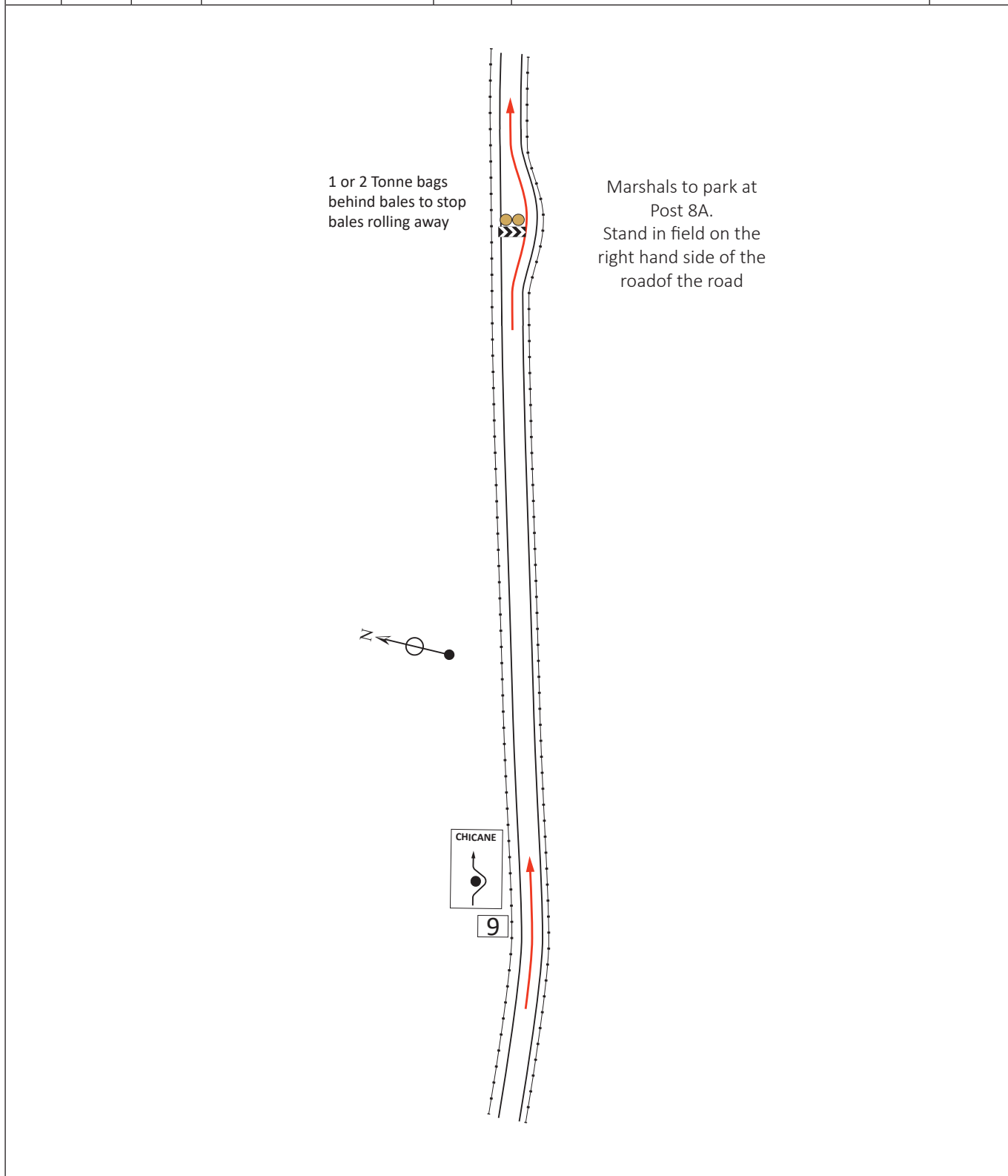
Post No.	Miles		Direction	Safety & Radio	Information	Predicted Marshals
	Total	Inter				
5	1.98	0.22		 	Fan Zone in field to left of stage after junction Bale on apex Footpaths (no marker post)	5M 1RF


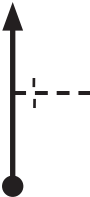












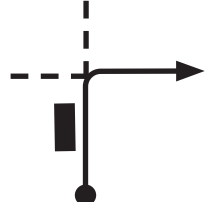

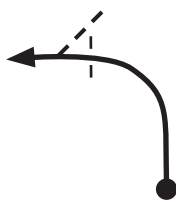




Post No.	Miles		Direction	Safety & Radio	Information	Predicted Marshals
	Total	Inter				
5A	2.20	0.22			End of Fan Zone Footpath crosses Notice C Safety Code	3

Post No.	Miles		Direction	Safety & Radio	Information	Predicted Marshals
	Total	Inter				
5B	2.31	0.11			Footpath crosses No marker posts. Links to Post 4B No parking Notice C & Safety Code	0
6	2.41	0.10			Direction Chevron Track & Bridleway joins from the right Notice C & Safety Code Must marshal	1
7	2.54	0.13				1M 1RM
8	2.57	0.03			Bale on gate post Wrap fence on right after gate	1
8A	2.68	0.11			Track to farm on left Marshals parking for Post 9	0

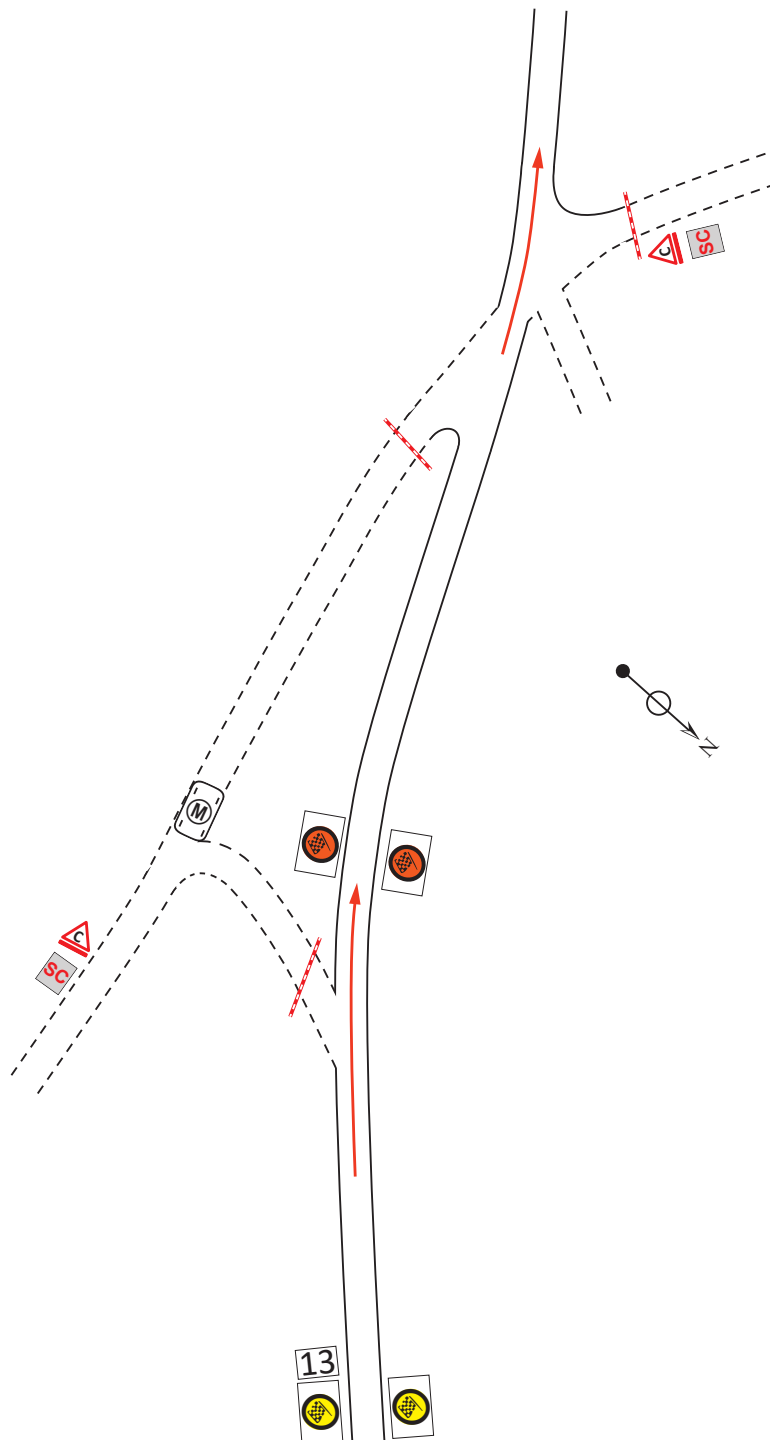
Post No.	Miles		Direction	Safety & Radio	Information	Predicted Marshals
	Total	Inter				
9	2.84	0.16			Chicane in layby 52°25.649'N, 3°55.974'W ///vows.evidence.seducing Footpath crosses (no marker post) Marshals to stand in field on the right Notice C & Safety Code	2



Post No.	Miles		Direction	Safety & Radio	Information	Predicted Marshals
	Total	Inter				
9A	3.01	0.17			Track to farm on left Bridleway on track Notice C & Safety Code Llwyn	1
9B	3.11	0.10			Gate for Footpath to right (no marker post) Notice C & Safety Code ///devalued.butterfly.pursuing No parking	0
9C	3.15	0.04			Footpath gate into tree plantation (no marker post) Notice C & Safety Code ///brightens.fillers.matrons No parking	0
9D	3.32	0.17			Tape Track, leads to bridleway Notice C & Safety Code	0
10	3.40	0.08		 	Bridleway joins from the right Notice C & Safety Code Link to Post 12C	2M 1RF
10A	3.43	0.03			Protect sign	0
10B	3.50	0.07			House & Old Chapel Wrap fence on right and rusty gate	0
10C	3.58	0.08			Houses on left. Front doors open on to road Footpath to left & right Notice C & Safety Code	2

Post No.	Miles		Direction	Safety & Radio	Information	Predicted Marshals
	Total	Inter				
10D	3.67	0.09			Track Bridleway joins from the right Notice C & Safety Code	1
10E	3.73	0.06			Farm on left Banc Lletty Spence	0
11	3.78	0.05			House on left. Protect or remove salt bin Protect end of fence in the straight ahead Bridleway joins from straight ahead Notice C & Safety Code on both tracks	2
12	3.93	0.15			Secure or remove gate Protect gate posts One tonne bags on outside of bend & bale in front of tree. Direction Chevron Bridleway joins from the right after gate Notice C & Safety Code	2
12A	4.01	0.08			Bale on apex of hairpin	0
12B	4.03	0.02			High level tape to define bend Bridleway joins from straight ahead Notice C & Safety Code Links to Post 10	2
12C	4.15	0.12			High level tape to define bend Bale on apex of hairpin Bridleway joins from straight ahead Notice C & Safety Code	1

Post No.	Miles		Direction	Safety & Radio	Information	Predicted Marshals
	Total	Inter				
13	4.30	0.15			Flying Finish SS 2 & 5 SN 70210 82297 ///wedge.highlighted.robos Notice C & Safety Code on Tracks	3M 2TK



Post No.	Miles		Direction	Safety & Radio	Information	Predicted Marshals
	Total	Inter				
13A	4.38	0.08			Secure or remove gate Protect gate posts Footpath on left No marker post	0
--	--	--			72 metres from Flying Finish 144 metres 216 metres	--
14	4.50	0.12			Stop Line SS 2 & 5 Forrest entrance SN 69941 82156 ///workbook.tricks.drama Notice C & Safety Code	1M 2TK